












# Hatfield Zoning Map 2015

## Zoning

-  Agriculture
-  Business
-  Industrial
-  Light Industrial
-  Outlying Residential
-  Rural Residential
-  Town Center
-  Town Center Business
-  Mixed Use Overlay District
-  FloodplainOverlay
-  WaterProtectionOverlay\_old

